

This attachment contains selected rockfish conservation area (RCA) figures for the areas north of 48°10' N. latitude and south of 40°10' N. latitude including information on essential fish habitat (EFH) conservation areas and substrate types. These are intended to complement Agenda Item E.5, Attachment 1, which contains figures for the remaining areas of the coast.

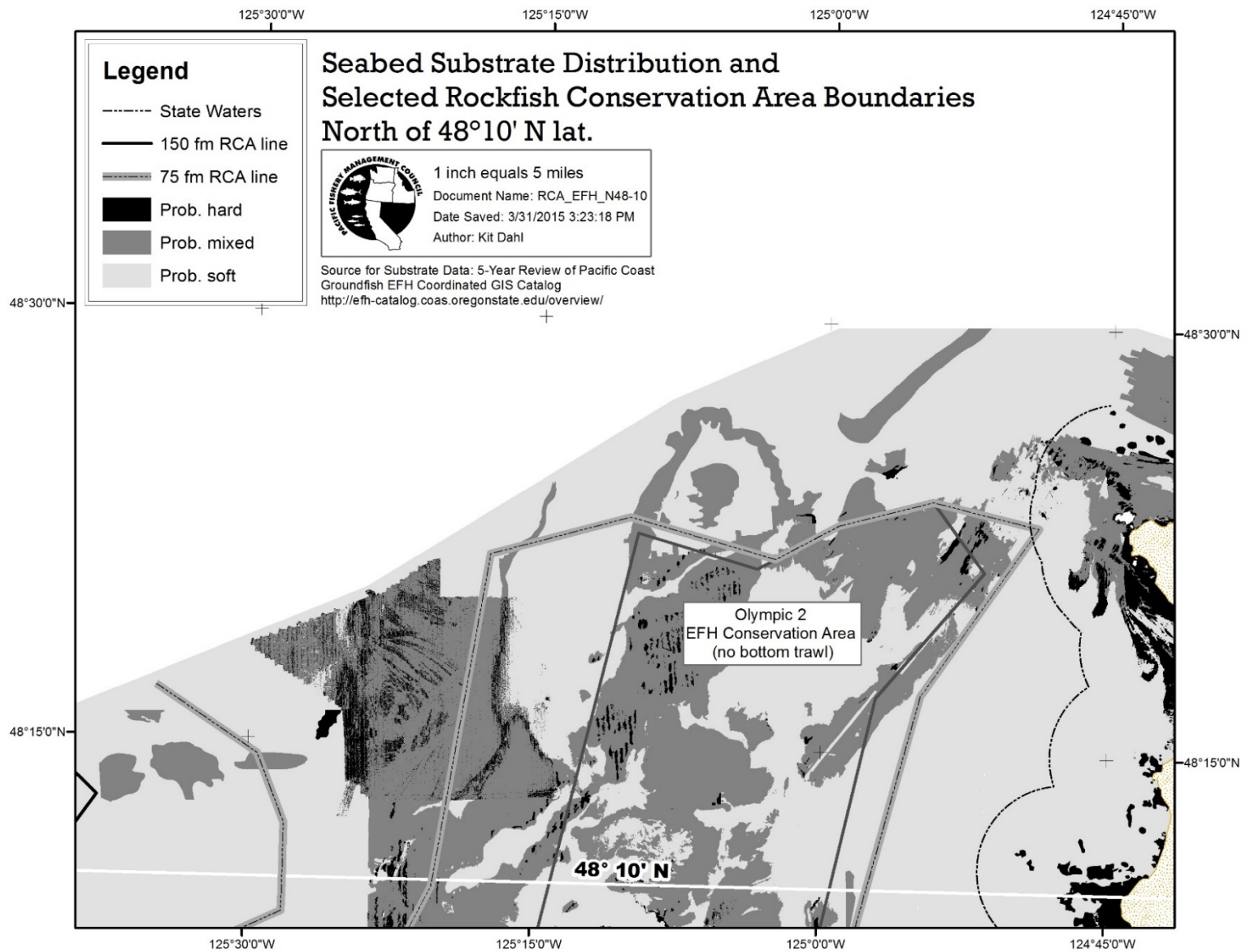


Figure 1. Selected RCA areas north of 48°10' N. latitude including information on EFH conservation areas and substrate types.

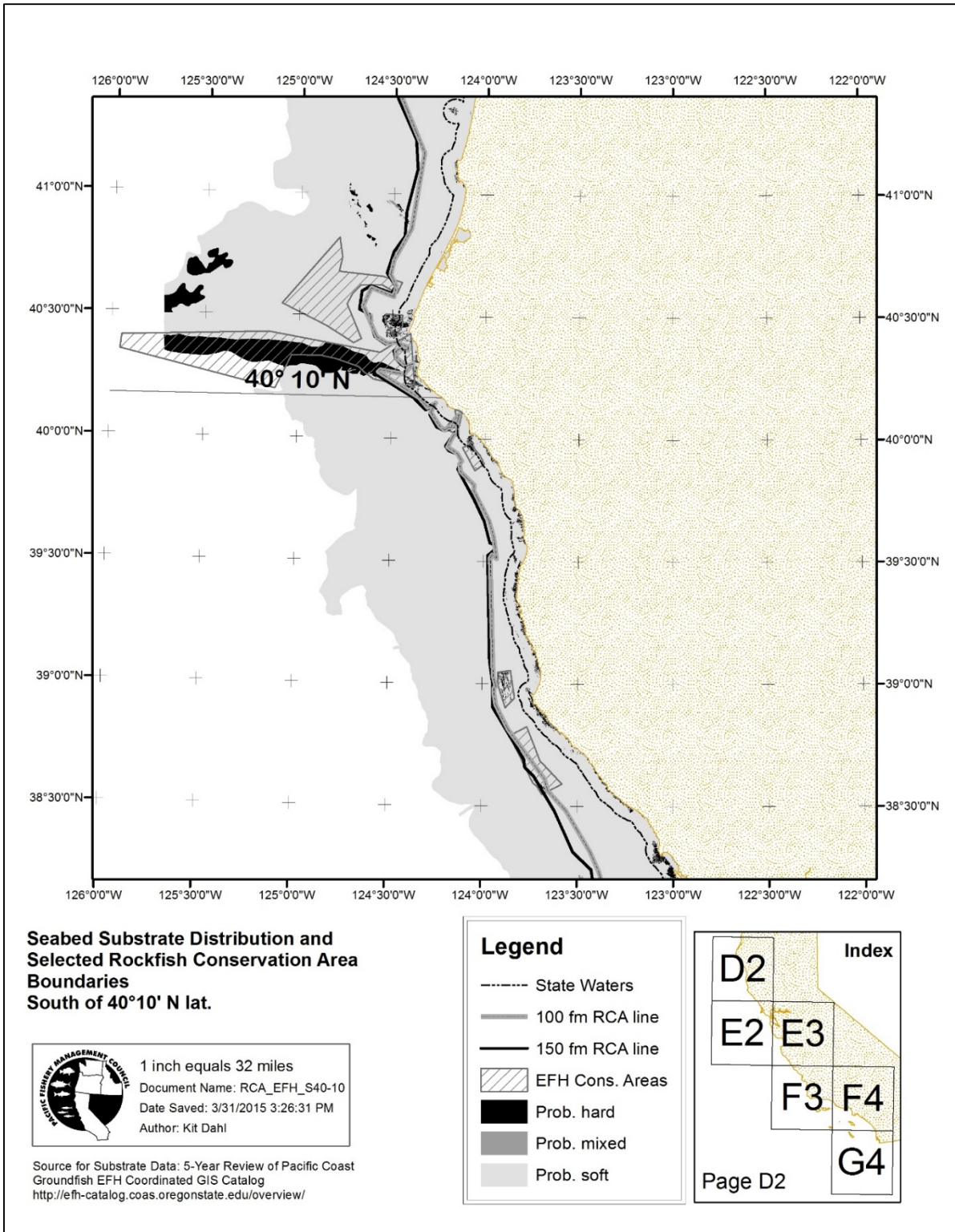


Figure 2. Selected RCA areas from 41°20' N. latitude to 38°10' N. latitude including information on EFH conservation areas and substrate types.

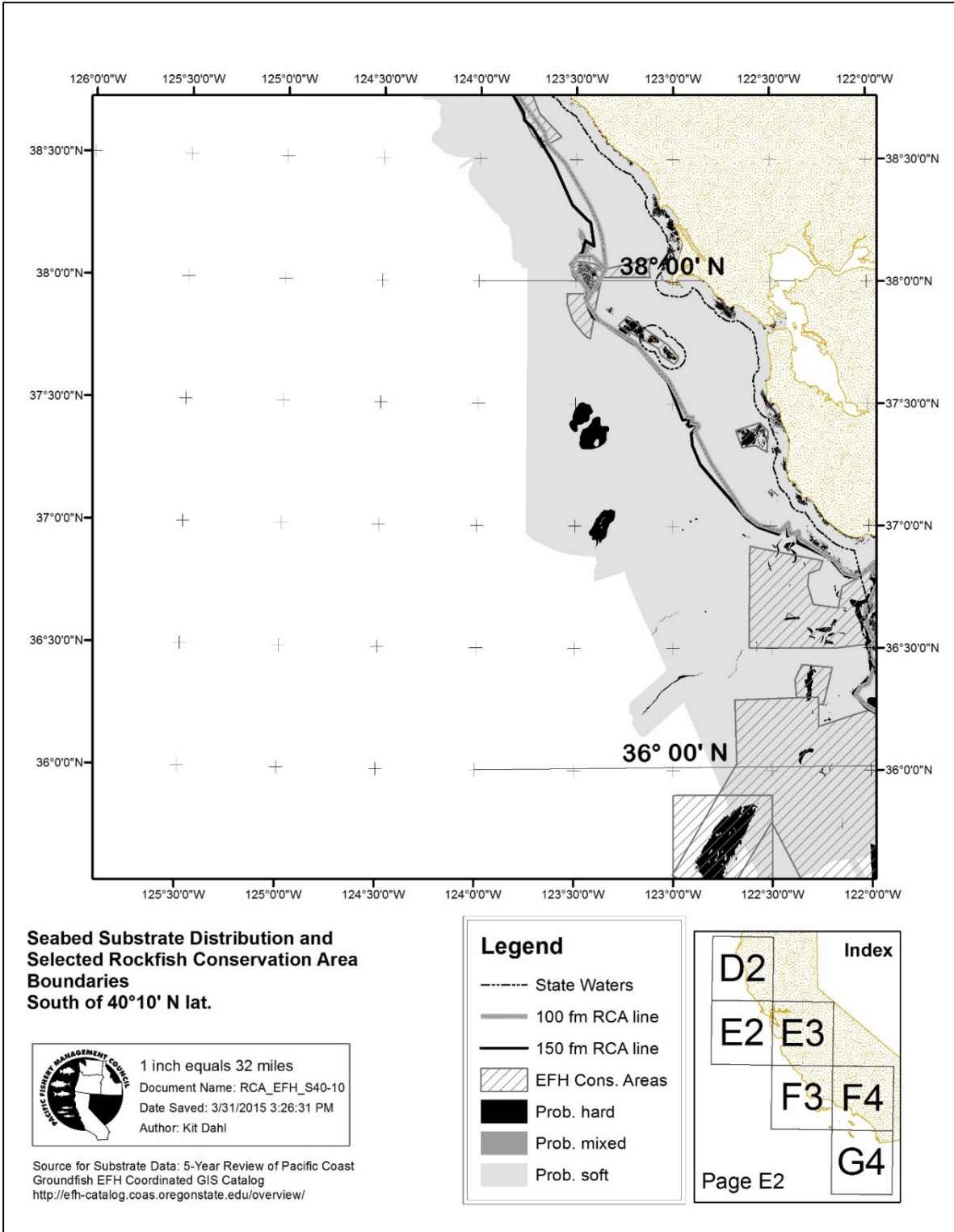


Figure 3. Selected RCA areas from 38°45' N. latitude to 35°30' N. latitude including information on EFH conservation areas and substrate types.

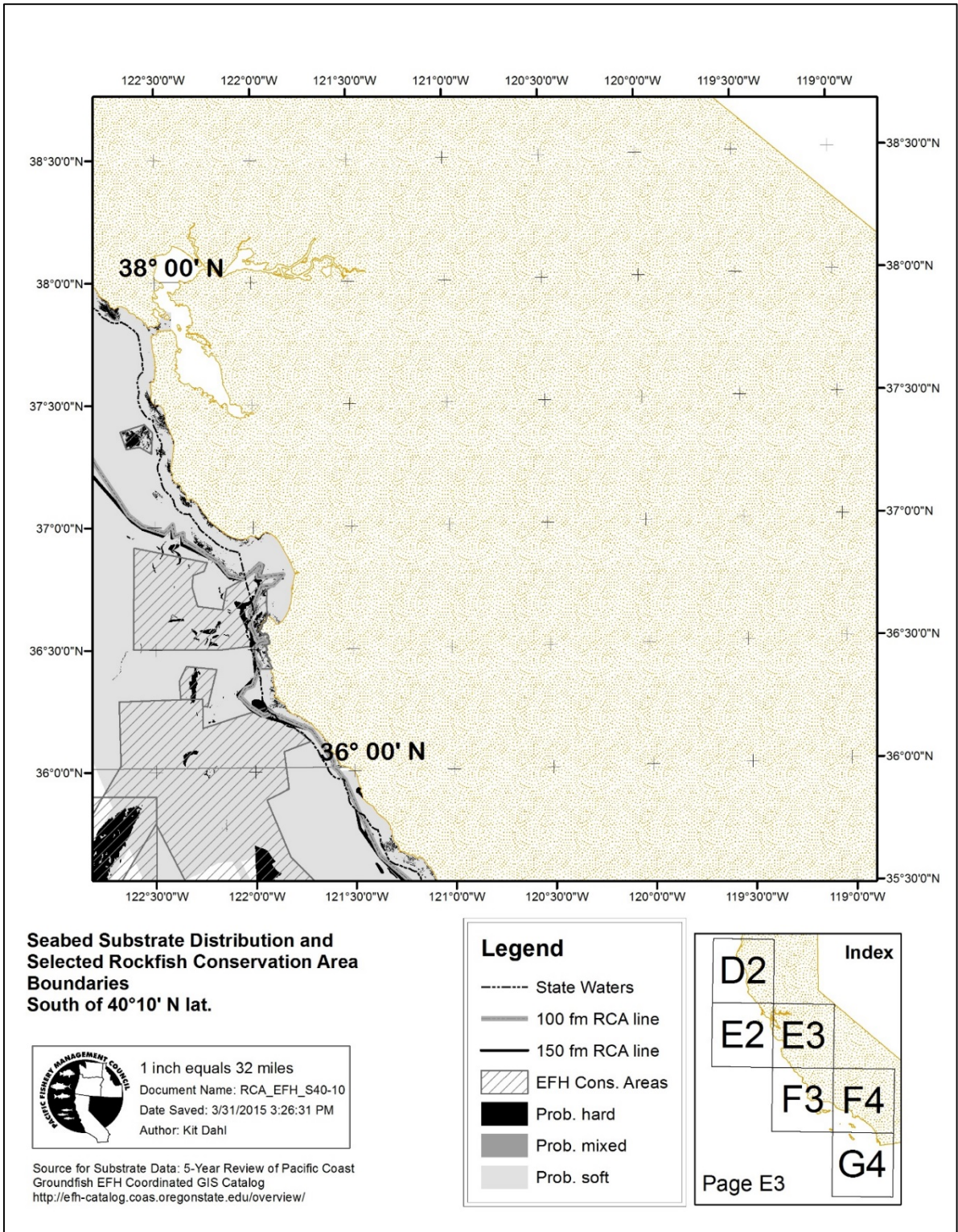


Figure 4. Selected RCA areas from 38°45' N. latitude to 35°30' N. latitude including information on EFH conservation areas and substrate types.

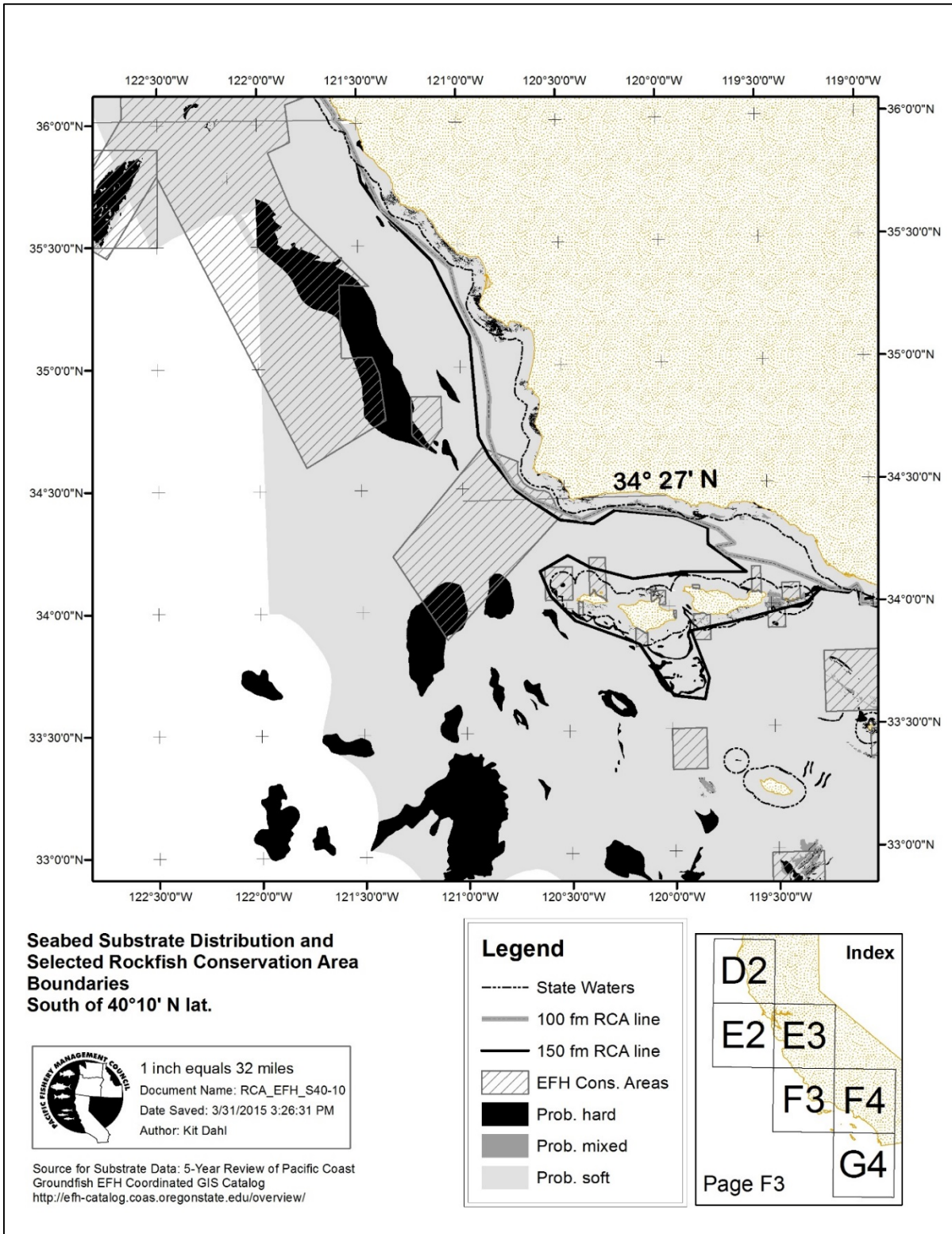


Figure 5. Selected RCA areas from 35°05' N. latitude to 33°00' N. latitude including information on EFH conservation areas and substrate types.

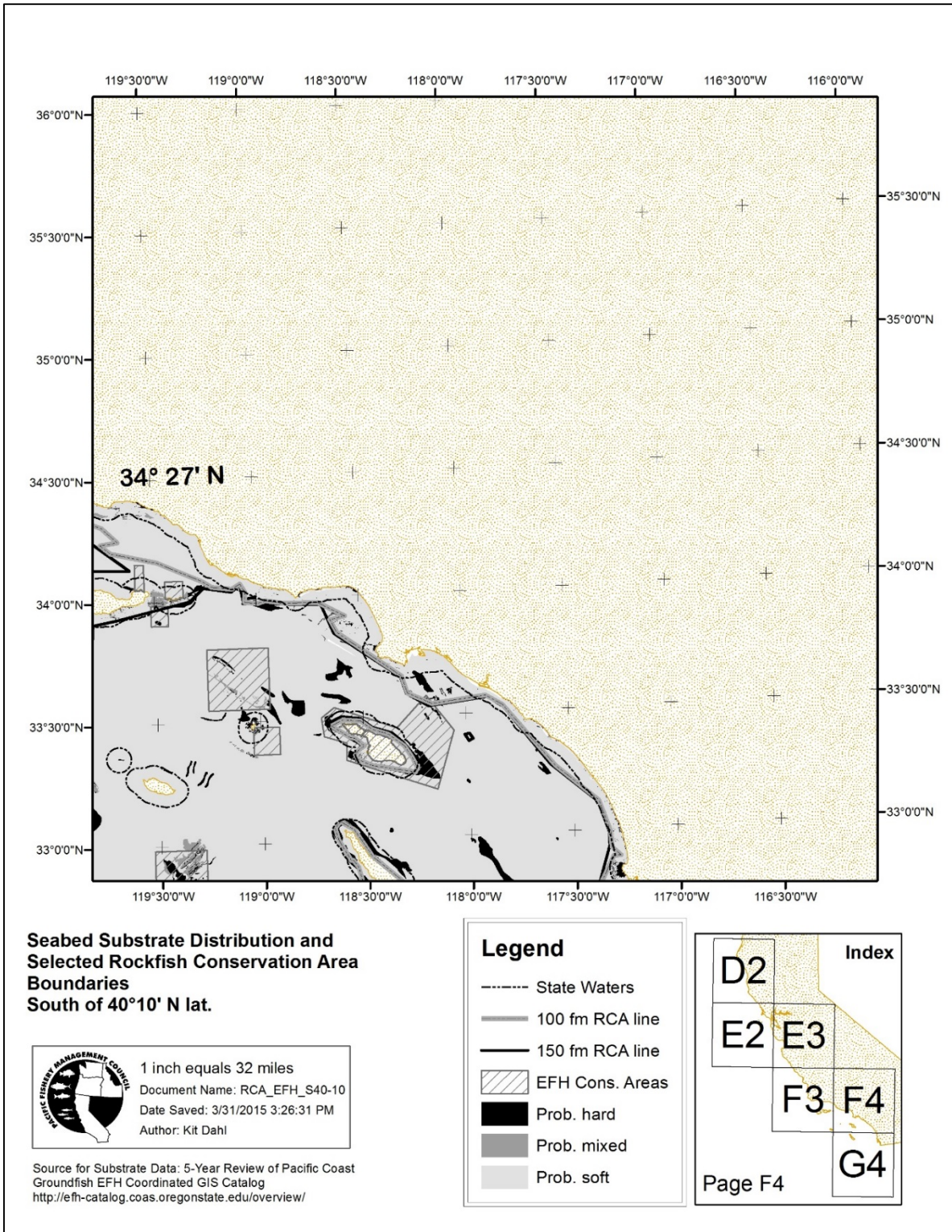


Figure 6. Selected RCA areas from 35°05' N. latitude to 33°00' N. latitude including information on EFH conservation areas and substrate types.

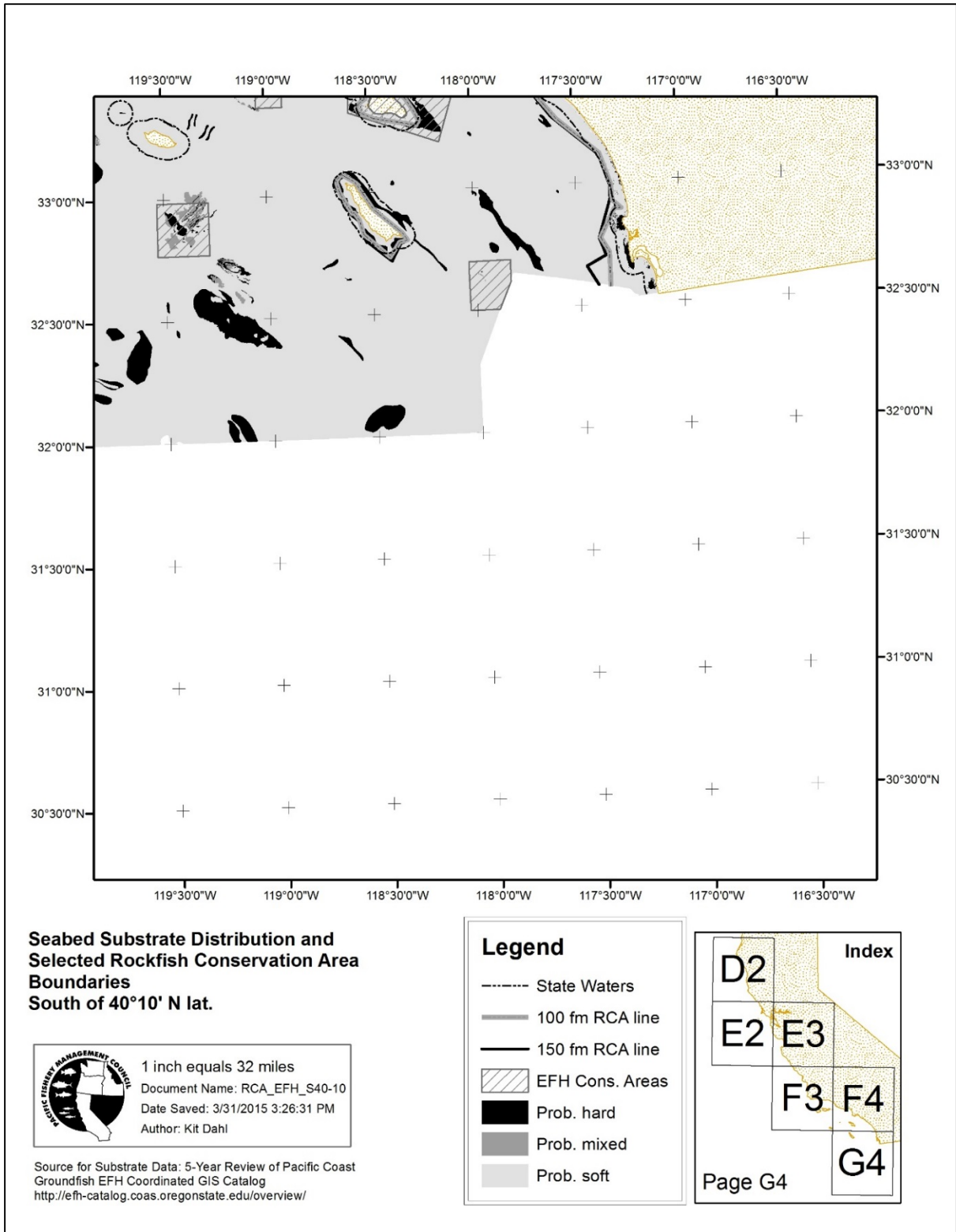


Figure 7. Selected RCA areas south of 33°25' N. latitude including information on EFH conservation areas and substrate types.