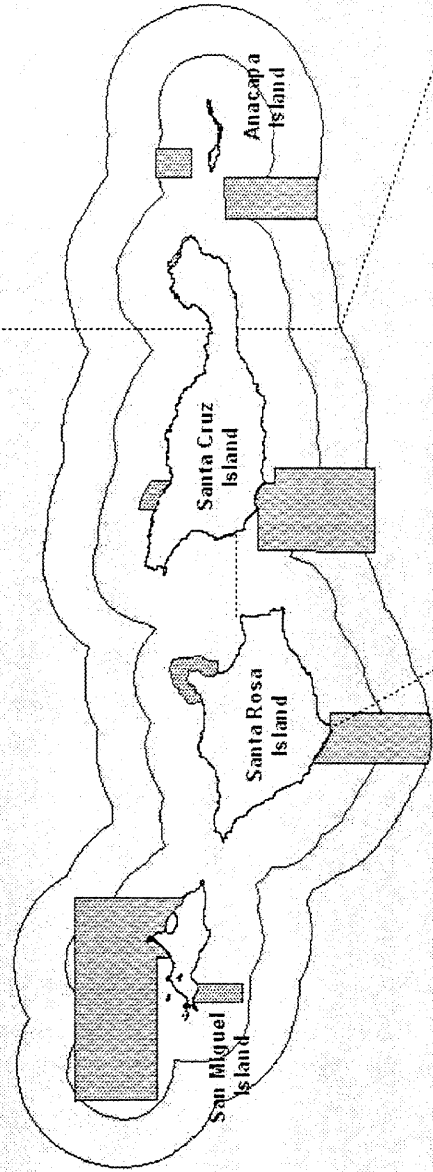


Alternative 1: Marine Protected Area Network For the Channel Islands National Marine Sanctuary

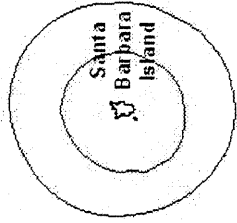
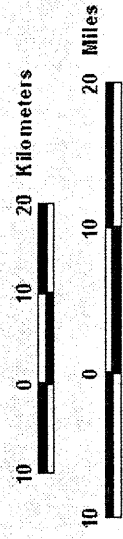
State Waters
Sanctuary Boundary

Oregonian Bioregion



Californian Bioregion

Transition Bioregion



Alternative 2: Marine Protected Area Network For the Channel Islands National Marine Sanctuary

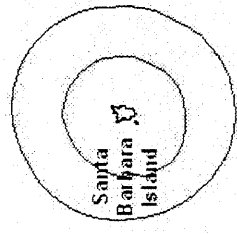
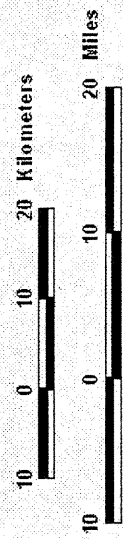
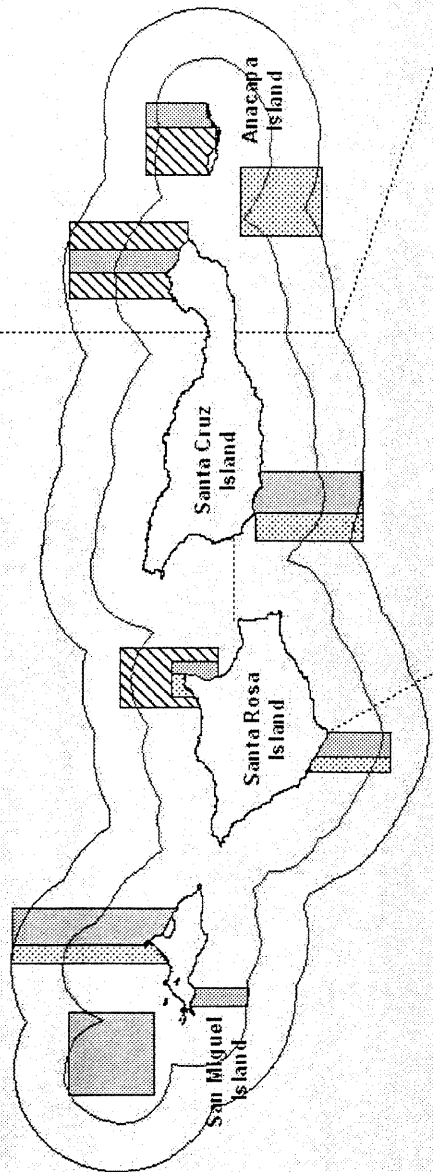
Oregonian Bioregion

Californian Bioregion

Transition Bioregion

Santa
Barbara
Island

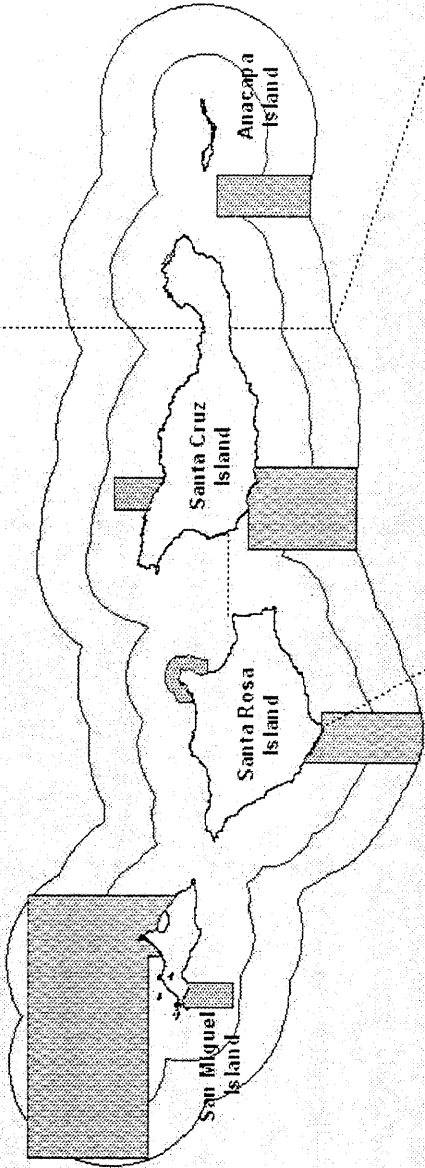
Sanctuary Boundary
State Waters
Alternative 2
State Marine Reserve (SMR) Phase I
State Marine Reserve (SMR) Phase II
State Marine Conservation Area (SMCA) Phase II



Alternative 3: Marine Protected Area Network For the Channel Islands National Marine Sanctuary

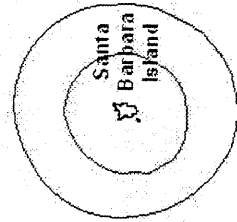
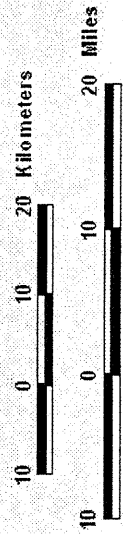
State Waters
Sanctuary Boundary

Oregonian Bioregion



Californian Bioregion

Transition Bioregion

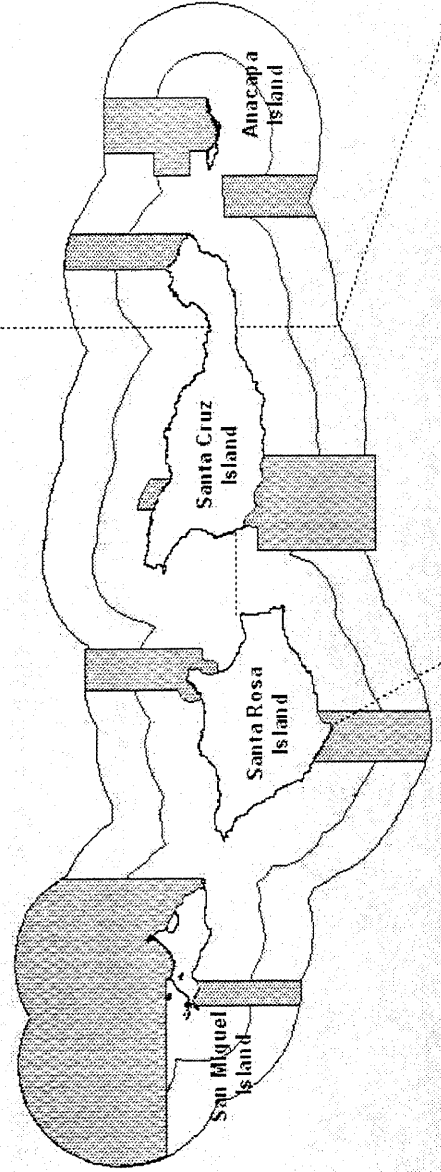


Alternative 4: Marine Protected Area Network For the Channel Islands National Marine Sanctuary

Legend:

- State Waters
- Sanctuary Boundary

Oregonian Bioregion



Californian Bioregion

Transi6n Bioregion

